

**Technical Report for DCR Minigrant  
01-TAPP-2005-RTE  
June 2, 2007**

**Sponsor:** Rappahannock Friends and Lovers of Our Watershed (RappFLOW): [www.RappFLOW.org](http://www.RappFLOW.org)

**Project directors:** Beverly Hunter [bev\\_hunter@earthlink.net](mailto:bev_hunter@earthlink.net) and Timothy Bondelid <timothy@trbondelid.com>

**Title:** Residential and Commercial Best Management Practices for Nutrient Reduction in the Thornton River Subwatersheds: The Thornton River Re-Leaf Project

**Attachment A: Maps**

Map 1: Thornton River

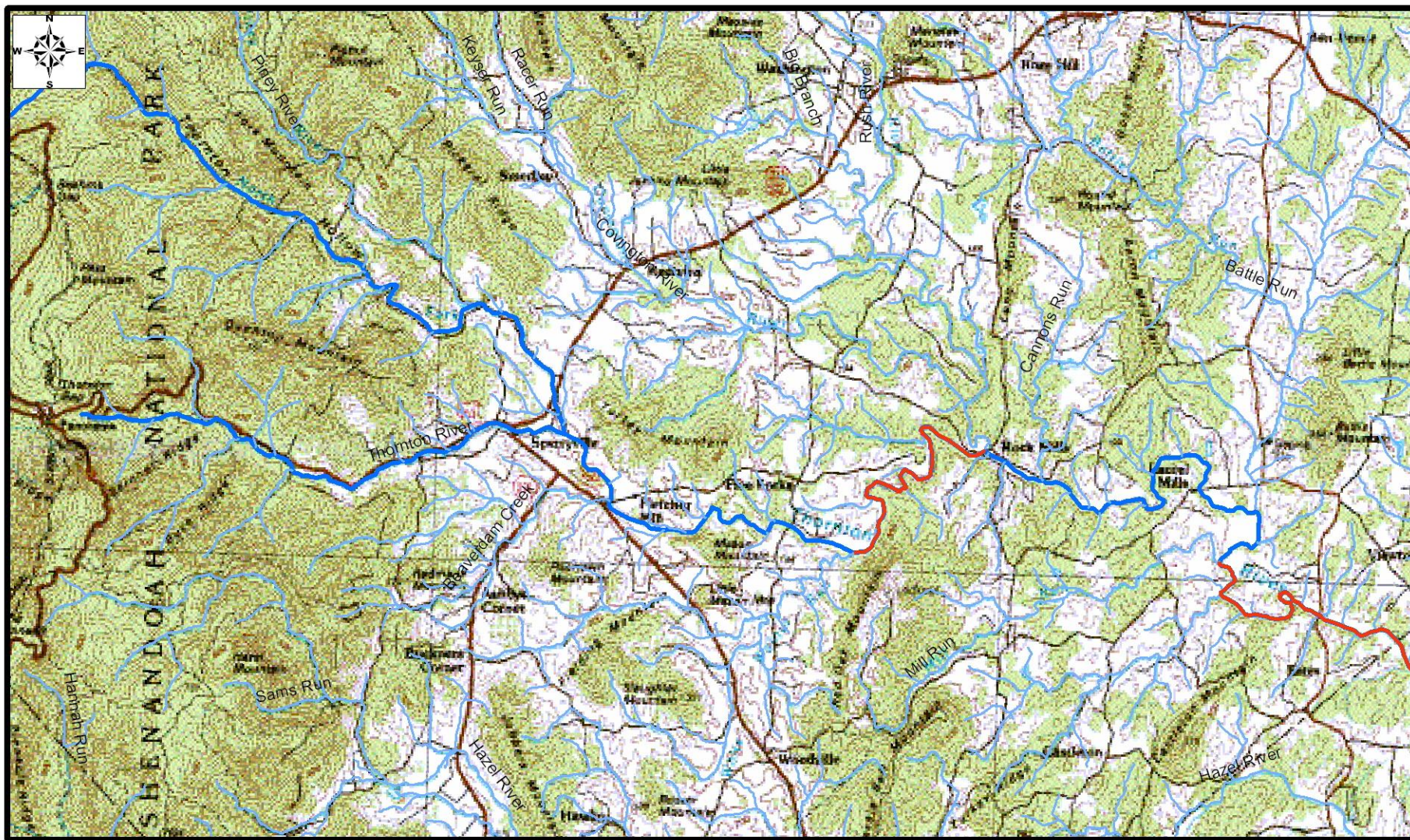
Map 2: Thornton River and Land Cover

Map 3: Properties Assessed

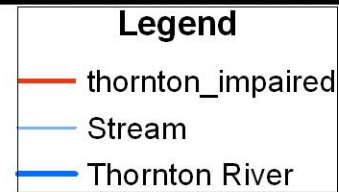
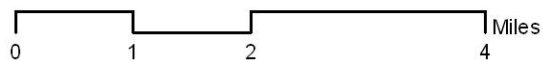
Map 4: Old Schoolhouse Site

Drawing: Old Schoolhouse Buffer Concept Plan


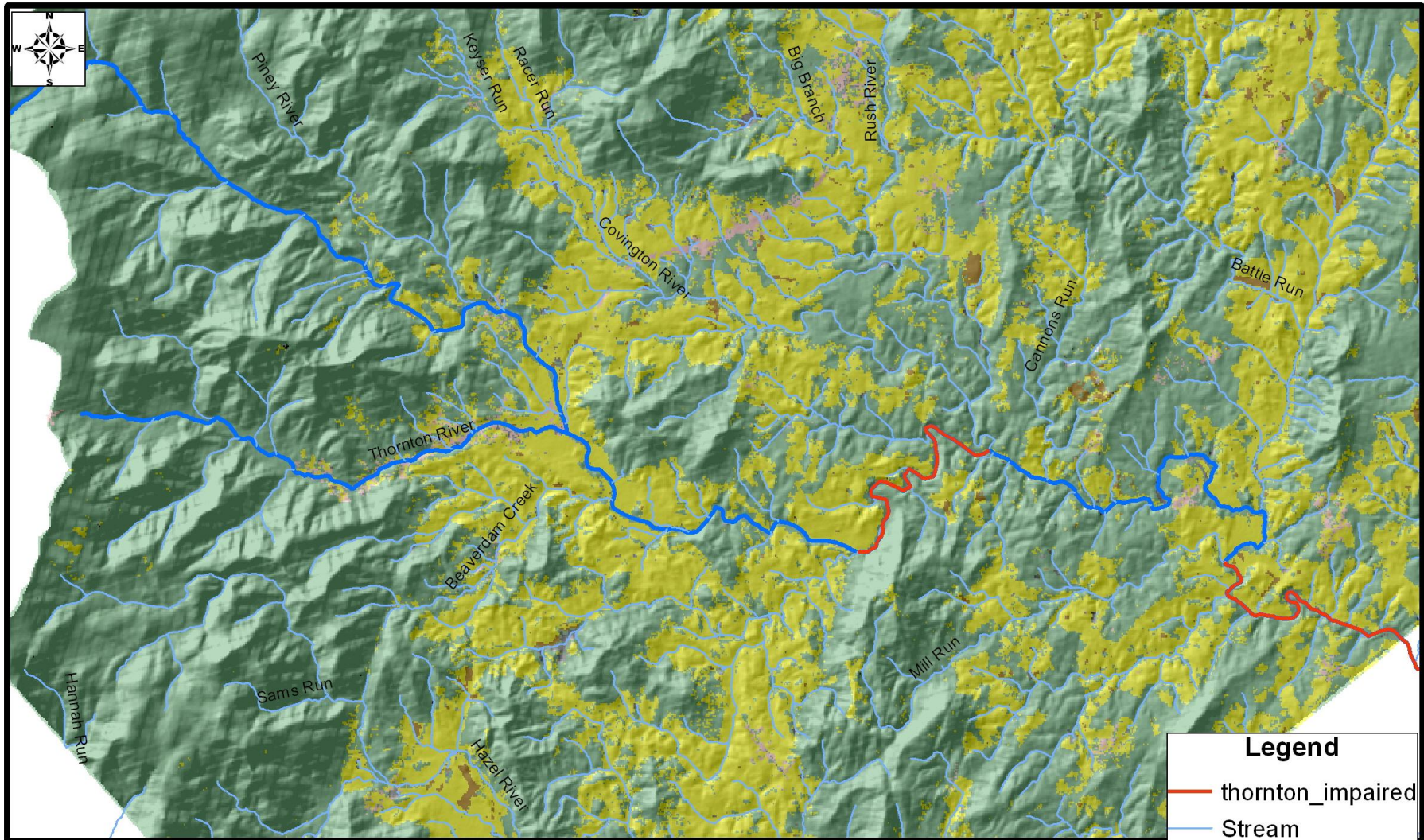
# Thornton River



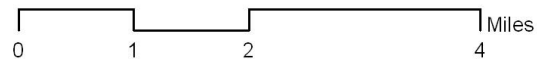
Prepared March 11, 2007  
for RappFLOW Thornton  
ReLeaf Project.  
Sources: VA DEQ 2007  
USGS topoquad



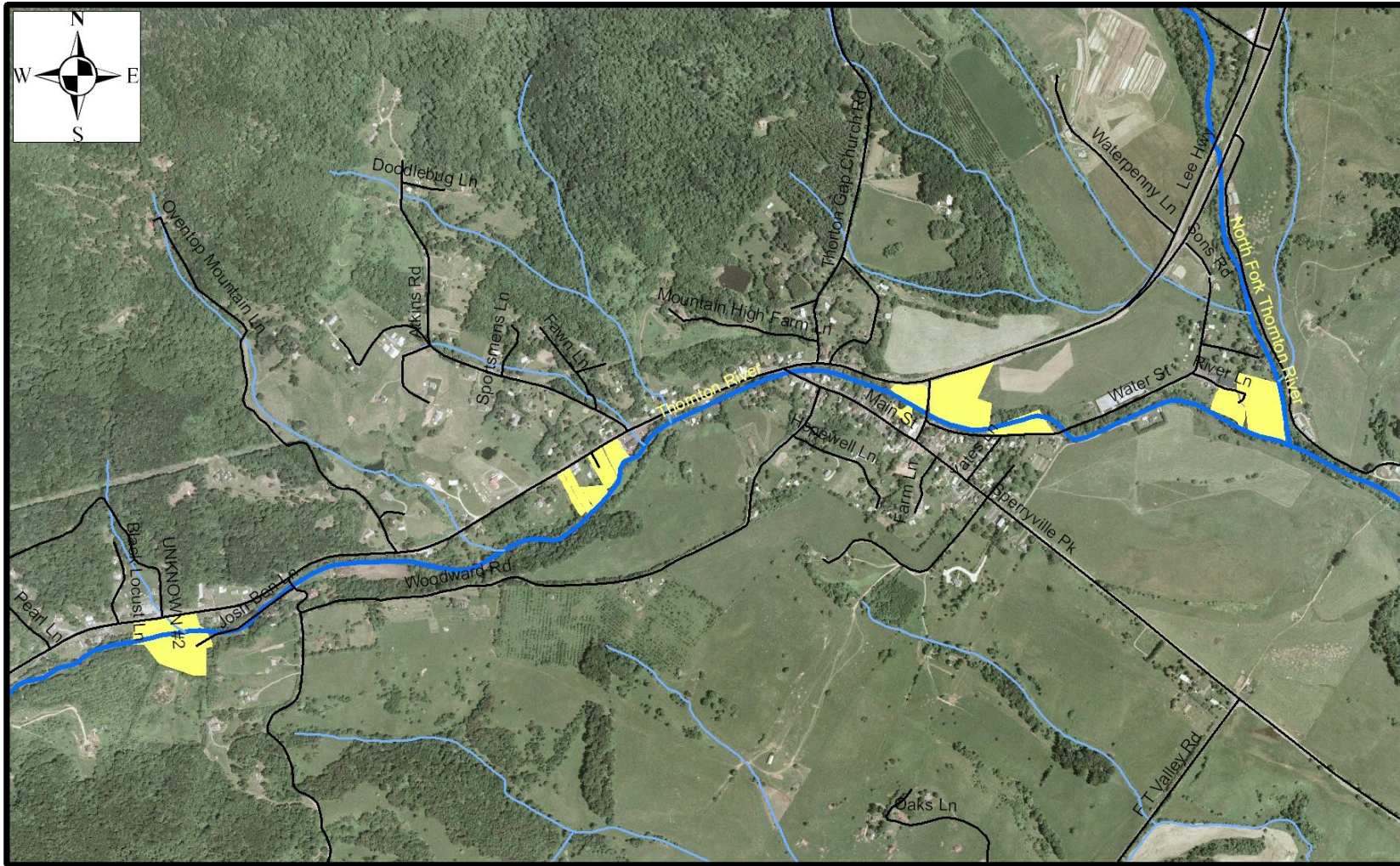
# Thornton River and Land Cover



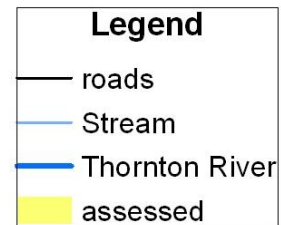
Prepared March 11, 2007  
for RappFLOW Thornton  
ReLeaf Project.  
Sources: VA DEQ 2007  
Nat'l Land Cover Database 2002



# Sites Assessed on Thornton River



Prepared May 14, 2007  
for RappFLOW Thornton  
ReLeaf Project.  
Parcel boundaries are  
approximate.





Map 4: Old Schoolhouse Site

